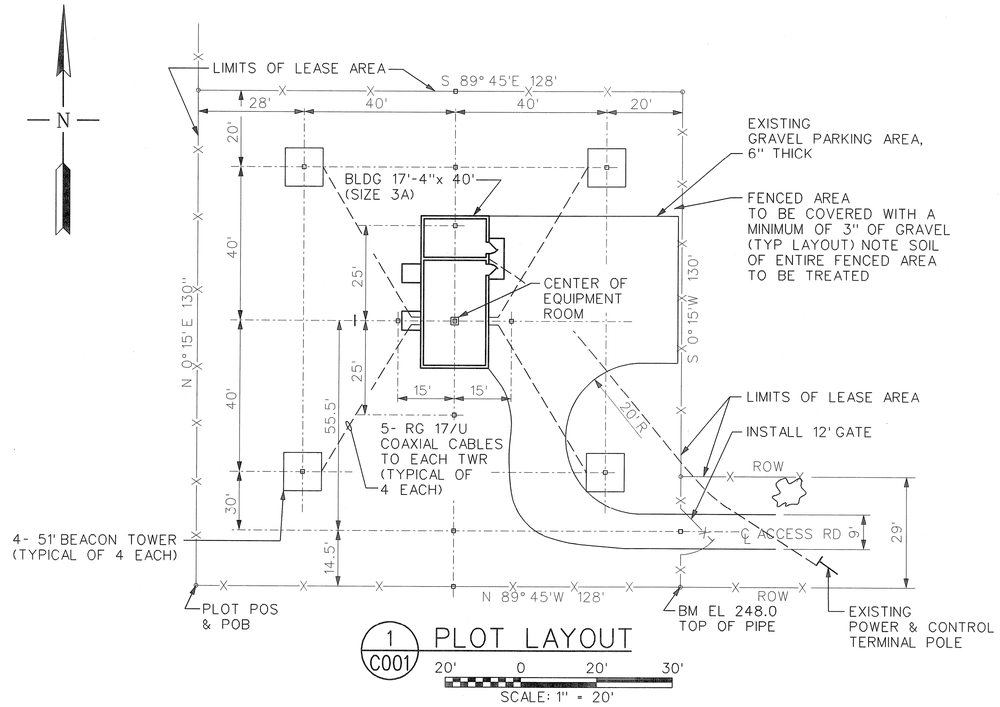

1 / C001 PLOT LAYOUT

20' 0 20' 30'
SCALE: 1" = 20'

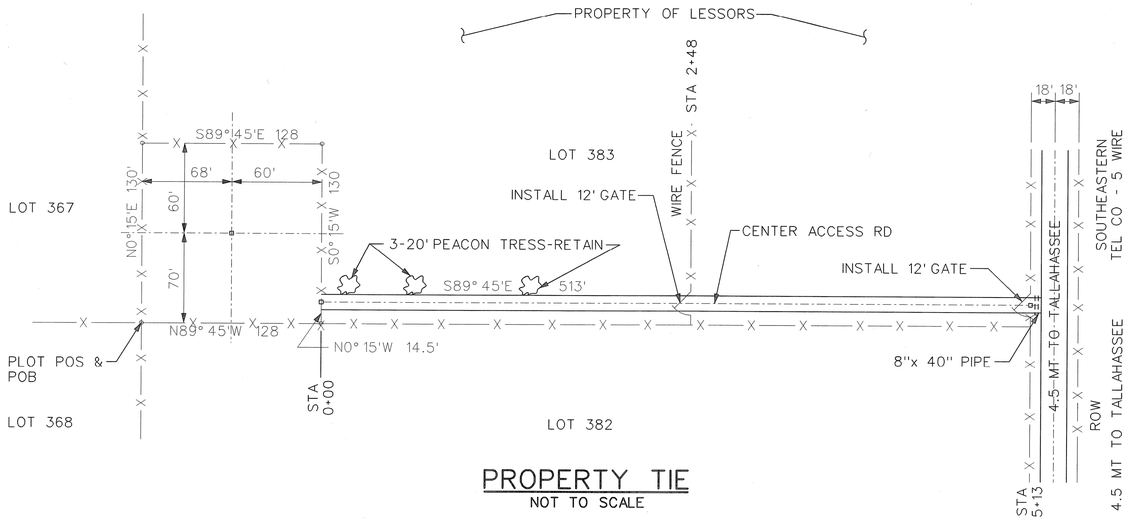

PROPERTY TIE
NOT TO SCALE

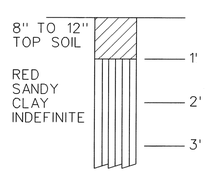

SOIL BORING
NOT TO SCALE

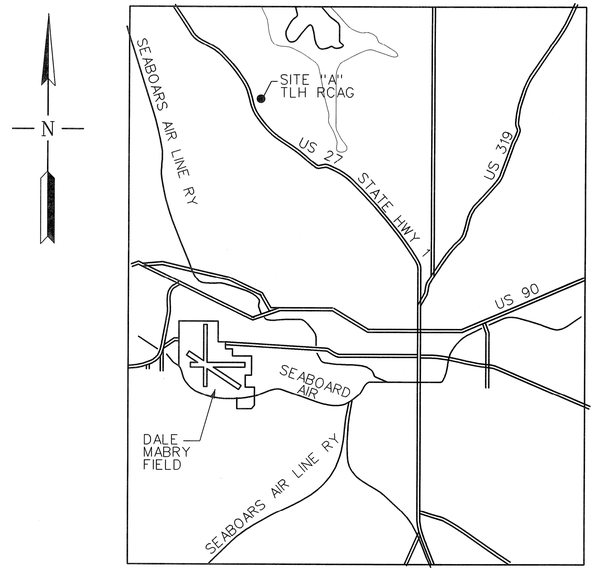

LOCATION MAP
NOT TO SCALE

NOTES

OWNER: LK IRELAND, JR., & MARGARET H. IRELAND, WIFE, P.O. BOX 645, TALLAHASSEE, FLORIDA

LOCATION: LOT 383 OF FLORIDA PECAN ENDOWMENT CO SUBDIVISION IN LEON COUNTY, FLA

GEOGRAPHICAL LOCATION: LAT. 30° 29′ 45″
LONG. 84° 19′ 20″

ELEATION: 246′ MSL

POWER: CITY OF TALLAHASSEE, FL
UTILITIES DEPT

CONTROL: SOUTHEASTERN TELEPHONE CO.
TALLAHASSEE, FL

AREA: 0.35 ACRE

LEGEND

▫ SURVEY STAKES IN PLACE

∘ IRON PIPE AT CORNERS

REV	APPROVED DATE	DESCRIPTION	JCN	REDLINE DATE	APVD

DEPARTMENT OF TRANSPORTATION
FEDERAL AVIATION ADMINISTRATION
ATO - TECHNICAL OPERATIONS **EASTERN SERVICE AREA**

RCAG

EXISTING PLOT LAYOUT

TALLAHASSEE FL

REVIEWED BY	SUBMITTED BY	APPROVED BY
	PROJECT ENGINEER	MGR: ENGINEERING - ATLANTA
	DESIGNED TWK	ISSUED BY ENGINEERING SERVICES COMMUNICATIONS
	DRAWN NXS	DATE 03/30/2010 JCN 805386
	CHECKED	DRAWING NO TLH-D-805386-C001 REV

ISSUED FOR: CONSTRUCTION

TLH-D-805386-C001.dgn 5/4/2010 2:39:03 PM nathaniel.ctr.strawn

EDM: TLH-D-805386-C001.dgn

THIS DRAWING PRODUCED ON ASO DESIGN MICROSTATION SYSTEM