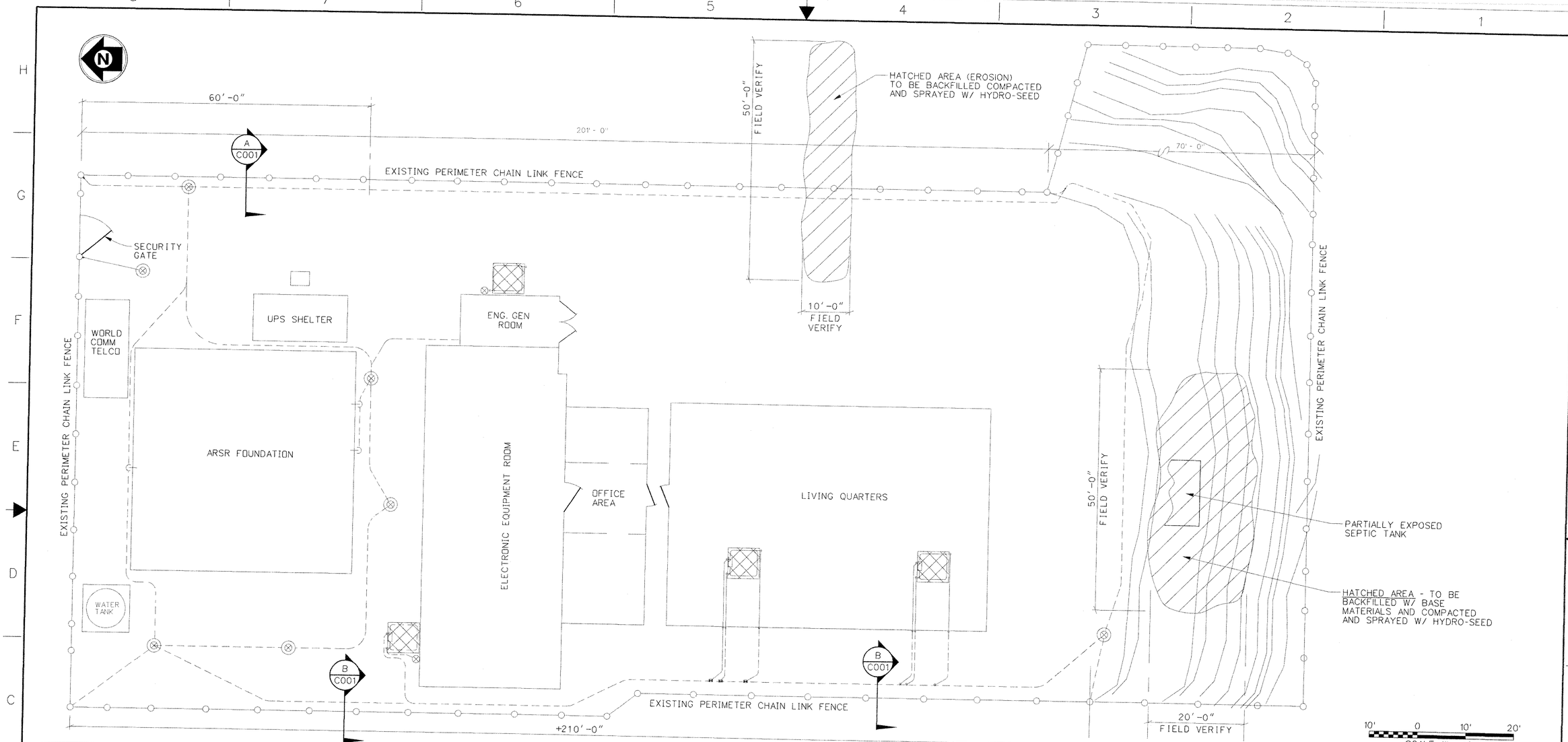


PHX-ARSR
SCALE: 1" = 10'-0"

## LEGEND

- GROUND WELL TYPICAL
- CADWELD CONNECTION TYPICAL
- GROUND ROD OR PLATE TYPICAL
- UNDERGROUND GROUND WIRES

NOTES:

1. SEE 'SITE SURVEY REPORT - SOIL EROSION' DATED JUNE 17, 2009.
2. CONTRACTOR SHALL BRING THE FINISH LEVEL TO WITHIN 2 INCHES OF THE EXISTING FENCE FABRIC.

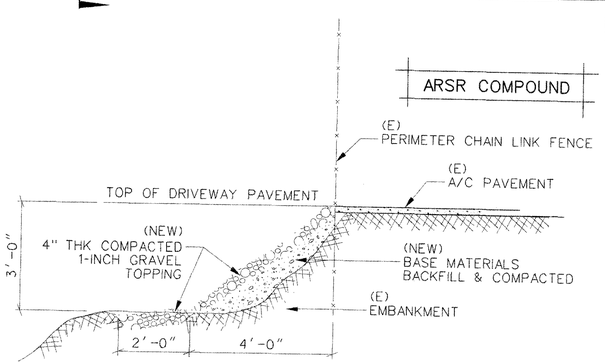


A C001 SECTION
SCALE: 1/2" = 1'-0"

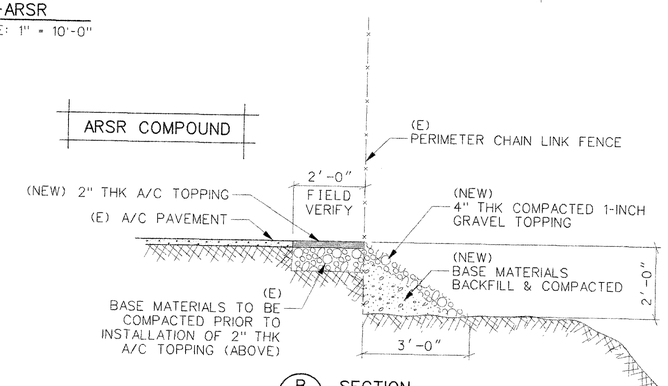


B C001 SECTION
SCALE: 1/2" = 1'-0"

| REV | APPROVED DATE | DESCRIPTION | JCN | REDLINE DATE | APVD |
|---|---|---|---|---|---|

DEPARTMENT OF TRANSPORTATION
FEDERAL AVIATION ADMINISTRATION
ATO - TECHNICAL OPERATIONS — WESTERN SERVICE AREA

ARSR

# MT. HUMBOLDT ARSR-1 SECURITY SYSTEM INSTALLATION SOIL EROSION REPAIR

PHOENIX — AZ

| | | |
|---|---|---|
| REVIEWED BY | SUBMITTED BY: CAMIE PHAM, PROJECT ENGINEER | APPROVED BY: HARRY MOREAU, MGR: ENGINEERING - LA |
| DESIGNED CP | ISSUED BY: ENGINEERING SERVICES INFRASTRUCTURE | DATE 10/01/2009 — JCN 807569 |
| DRAWN JF | | DRAWING NO. PHX-D-ARSR-C001 — REV |
| CHECKED CP | | |

ISSUED FOR: CONSTRUCTION

TRACKED

DRAWING PRODUCED ON WSA MICROSTATION SYSTEM

EDMS: phx-d-arsr-c001.dgn