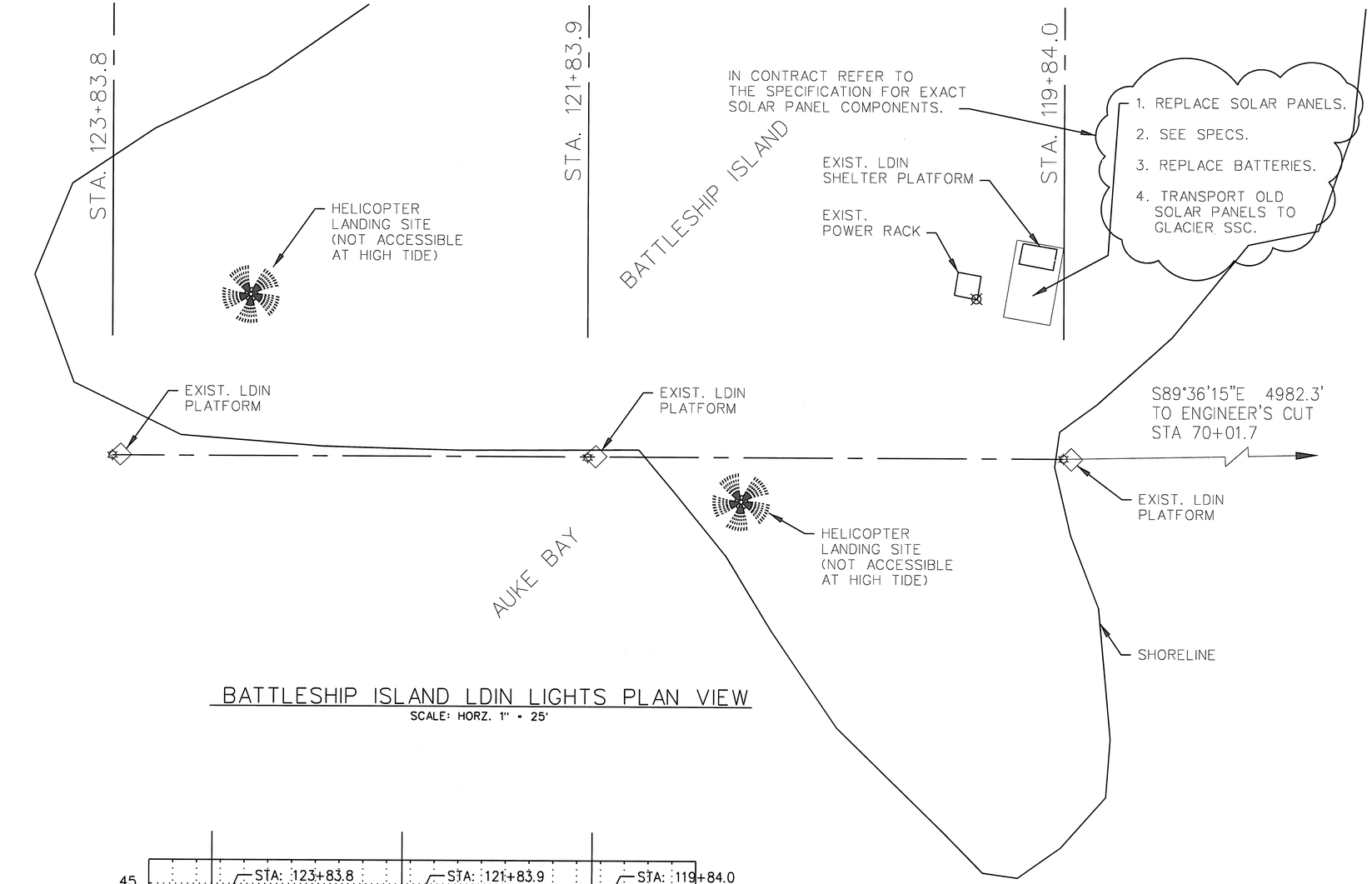

BATTLESHIP ISLAND LDIN LIGHTS PLAN VIEW

SCALE: HORZ. 1" = 25'

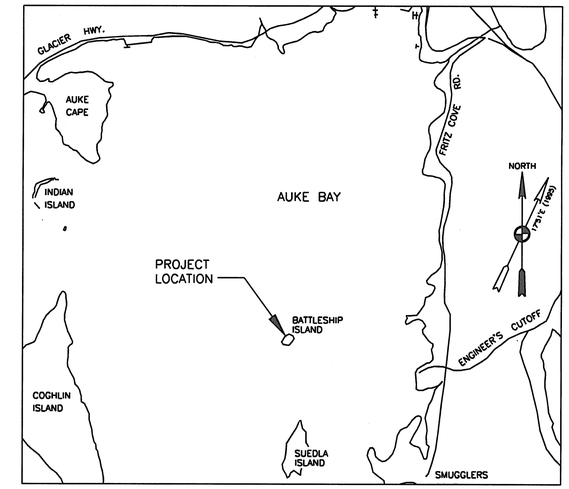

VICINITY MAP

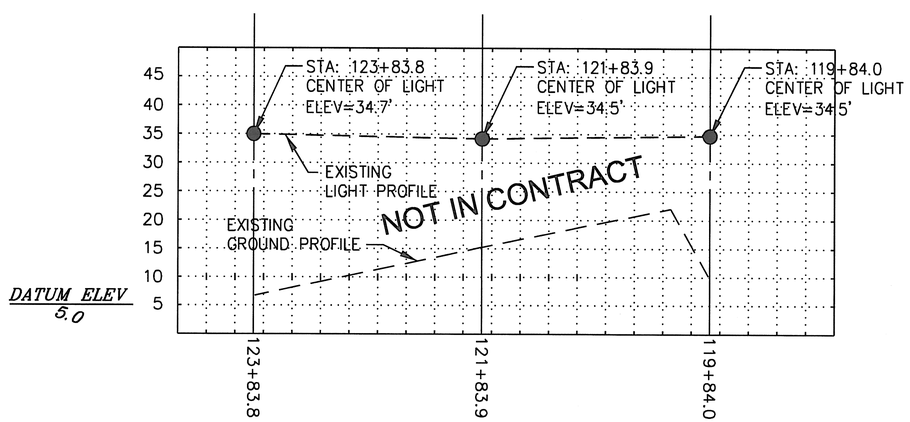

BATTLESHIP ISLAND LDIN LIGHT PLANE PROFILE VIEW

STEADY BURNING LIGHTS

STATION	119+84.0	121+83.9	123+83.8
TYPE OF SUPPORT	–	–	–
APPROX. STATION HEIGHT	__-__'	__-__'	__-__'
ELEV. LIGHT PLANE	34.7'	34.5'	34.5'
APPROX. TOP OF FOUNDATION	__-__'	__-__'	__-__'
AIMING ANGLE	6.0	6.0	6.0

LEGEND

● STEADY BURNING LDIN LIGHT BAR

AIRPORT DATA

JUNEAU INTERNATIONAL AIRPORT, JUNEAU, ALASKA (JNU)	
JUNEAU GROUND CONTROL	121.9 khz
JUNEAU TOWER	118.7 khz
POWER COMPANY	ALASKA ELECTRIC LIGHT AND POWER

FOR OFFICIAL USE ONLY
PUBLIC AVAILABILITY TO BE DETERMINED UNDER 5 USC 552

REV	APPROVED DATE	DESCRIPTION	JCN	REDLINE DATE	APVD

DEPARTMENT OF TRANSPORTATION
FEDERAL AVIATION ADMINISTRATION
ATO - TECHNICAL OPERATIONS WESTERN SERVICE AREA

LDIN
RWY 08 - BATTLESHIP ISLAND
REPLACE LDIN
PLAN AND PROFILE

JUNEAU — JUNEAU INTERNATIONAL AIRPORT — AK

REVIEWED BY
SUBMITTED BY — PROJECT ENGINEER
APPROVED BY — MGR: CONSTRUCTION/INSTALLATION
DESIGNED
DRAWN
CHECKED
ISSUED BY ENGINEERING SERVICES NAVAIDS
DATE 11/14/2011
JCN 1004011
DRAWING NO JNU-D-LDIN-C206
REV

ISSUED FOR: CONSTRUCTION

jnu-d-ldin-c206.dgn 11/8/2011 4:12:43 PM lori.evona

DWG. 48.0-L