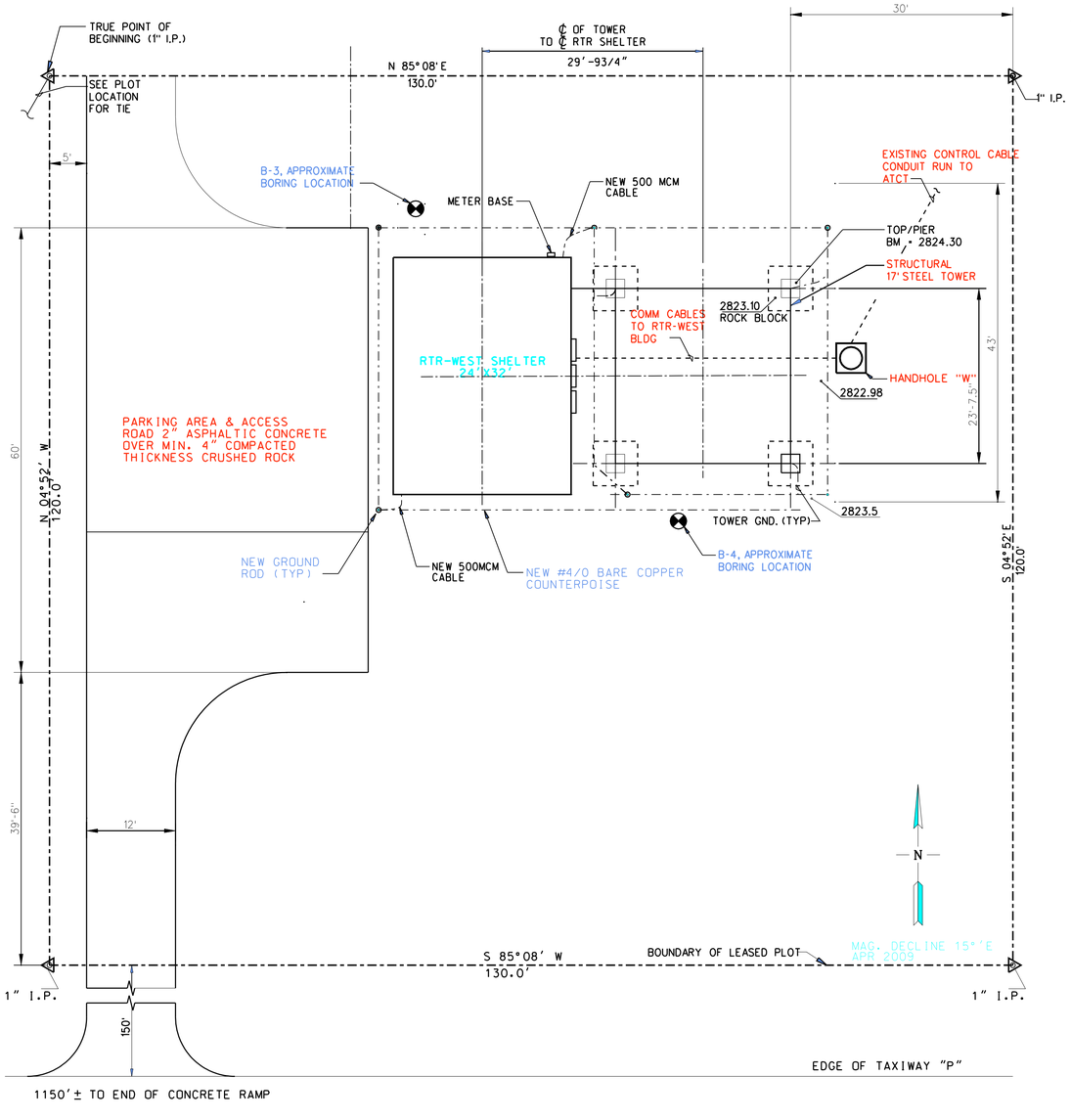

RTR WEST SITE PLAN

0 10 20 30

SCALE IN FEET

LEGEND

- POWER CABLE
- CONTROL CABLE
- GROUND RODS & CONDUCTOR
- LIMITS OF LEASED PLOT
- 2822.1 FINISH SPOT ELEVATIONS

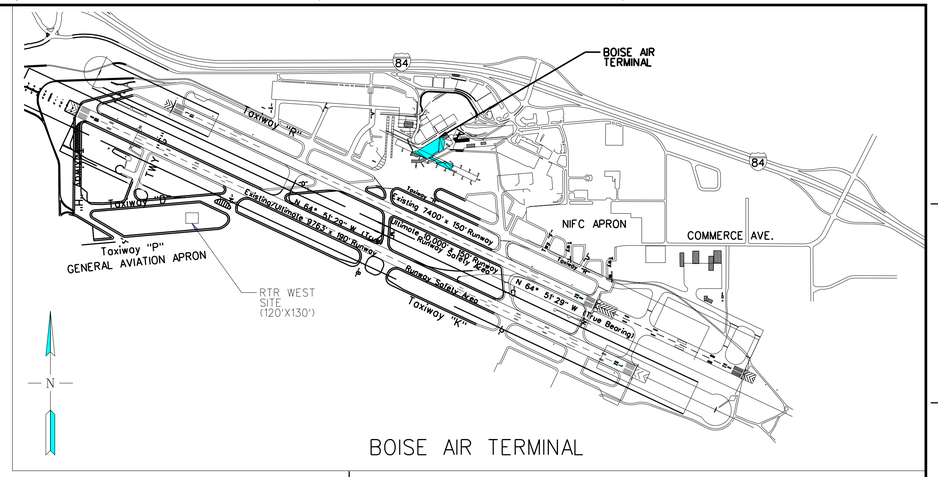

BOISE AIR TERMINAL

SITE DATA:

LOCATION:	SE¼OF SEC. 29, T. 3N., R. 2E., BOISE MERIDIAN, ADA COUNTY IDAHO
GEOGRAPHIC POSITION AT CENTER OF TOWER:	LATITUDE: 43° 33'55.9" N LONGITUDE: 116° 14'05.9" W
GROUND ELEVATION AT TOWER:	2823.20 MSL
ELEVATION OF TOP OF LIGHTNING ROD:	2861.8 MSL
POWER:	IDAHO POWER COMPANY
OWNER OF LEASED PLOT:	BOISE AIR TERMINAL

NOTES:

1. FOR BORING INFORMATION ON B-3 AND B-4 SEE COMPLETE GEOTECHNICAL REPORT BY TERRACON, PROJECT NO. 62095017, DATED APRIL 24, 2009.
2. TOWER CRANE HEIGHT FOR LIFTING RTR SHELTER ONTO PAD SHALL NOT EXCEED A HEIGHT OF 38'-6".

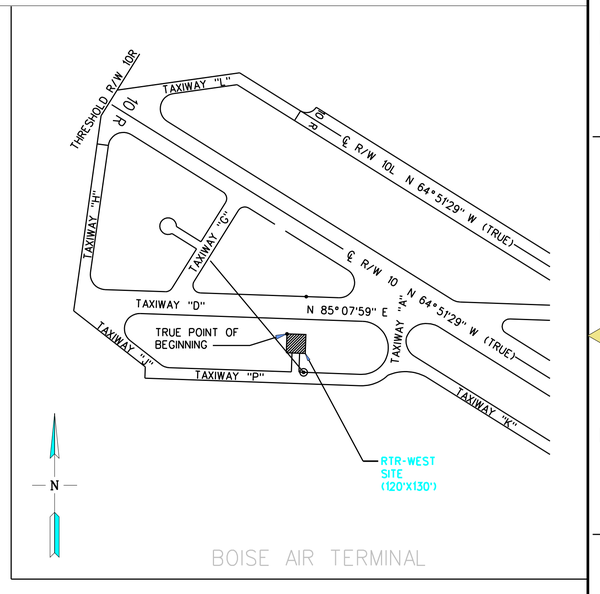

BOISE AIR TERMINAL

VICINITY MAP

NOT TO SCALE

REFERENCE PURPOSE ONLY

REV	APPROVED DATE	DESCRIPTION	JCN	REDLINE DATE	APVD

DEPARTMENT OF TRANSPORTATION
FEDERAL AVIATION ADMINISTRATION
ATO - TECHNICAL OPERATIONS WESTERN SERVICE AREA

RTR WEST

SITE PLAN & VICINITY MAP

BOISE BOISE AIR TERMINAL ID

REVIEWED BY | SUBMITTED BY DO NOT SIGN | APPROVED BY DO NOT SIGN

DESIGNED CAA	ISSUED BY ENGINEERING SERVICES TERMINAL	DATE	JCN 410783	
DRAWN CAA		DRAWING NO BOI-D-RTR WEST-C001		REV
CHECKED				

ISSUED FOR: 410783

BOI-D-RTR WEST-COOLDGN 7/7/2009 8:50:20 AM $NAMES

DRAWING PRODUCED ON ANM REGION MICROSTATION SYSTEM